



DEPARTMENT OF THE ARMY
U.S. ARMY CORPS OF ENGINEERS, SWF DISTRICT
819 TAYLOR STREET ROOM 3A37
FORT WORTH, TEXAS 76102

CESWF-RDE

10 MAY 2024

MEMORANDUM FOR RECORD

SUBJECT: US Army Corps of Engineers (Corps) Pre-2015 Regulatory Regime
Approved Jurisdictional Determination in Light of *Sackett v. EPA*, 143 S. Ct. 1322
(2023),¹ SWF-2024-00229.

BACKGROUND. An Approved Jurisdictional Determination (AJD) is a Corps document stating the presence or absence of waters of the United States on a parcel or a written statement and map identifying the limits of waters of the United States on a parcel. AJDs are clearly designated appealable actions and will include a basis of JD with the document.² AJDs are case-specific and are typically made in response to a request. AJDs are valid for a period of five years unless new information warrants revision of the determination before the expiration date or a District Engineer has identified, after public notice and comment, that specific geographic areas with rapidly changing environmental conditions merit re-verification on a more frequent basis.³ For the purposes of this AJD, we have relied on section 10 of the Rivers and Harbors Act of 1899 (RHA),⁴ the Clean Water Act (CWA) implementing regulations published by the Department of the Army in 1986 and amended in 1993 (references 2.a. and 2.b. respectively), the 2008 *Rapanos-Carabell* guidance (reference 2.c.), and other applicable guidance, relevant case law and longstanding practice, (collectively the pre-2015 regulatory regime), and the *Sackett* decision (reference 2.d.) in evaluating jurisdiction.

This Memorandum for Record (MFR) constitutes the basis of jurisdiction for a Corps AJD as defined in 33 CFR §331.2. The features addressed in this AJD were evaluated consistent with the definition of "waters of the United States" found in the pre-2015 regulatory regime and consistent with the Supreme Court's decision in *Sackett*. This AJD did not rely on the 2023 "Revised Definition of 'Waters of the United States,'" as amended on 8 September 2023 (Amended 2023 Rule) because, as of the date of this decision, the Amended 2023 Rule is not applicable in Texas due to litigation.

¹ While the Supreme Court's decision in *Sackett* had no effect on some categories of waters covered under the CWA, and no effect on any waters covered under RHA, all categories are included in this Memorandum for Record for efficiency.

² 33 CFR 331.2.

³ Regulatory Guidance Letter 05-02.

⁴ USACE has authority under both Section 9 and Section 10 of the Rivers and Harbors Act of 1899 but for convenience, in this MFR, jurisdiction under RHA will be referred to as Section 10.

1. SUMMARY OF CONCLUSIONS.

- a. The review area is comprised entirely of dry land (i.e., there are no waters such as streams, rivers, wetlands, lakes, ponds, tidal waters, ditches, and the like in the entire review area and there are no areas that have previously been determined to be jurisdictional under the Rivers and Harbors Act of 1899 in the review area).

The entire site is upland. There are not any aquatic features on the proposed site.

2. REFERENCES.

- a. Final Rule for Regulatory Programs of the Corps of Engineers, 51 FR 41206 (November 13, 1986).
- b. Clean Water Act Regulatory Programs, 58 FR 45008 (August 25, 1993).
- c. U.S. EPA & U.S. Army Corps of Engineers, Clean Water Act Jurisdiction Following the U.S. Supreme Court's Decision in *Rapanos v. United States & Carabell v. United States* (December 2, 2008)
- d. *Sackett v. EPA*, 598 U.S. ___, 143 S. Ct. 1322 (2023)

3. REVIEW AREA. The project is located within a 23-acre tract of undeveloped land and is located south of Big Spring and northeast of Private Road 3313, near Private Road 4430 near Garden City, Glasscock County, Texas. Vegetation on the site is mixed-brush shrubland (58%) and Grass-Hardwood Complex (42%). The site is located in the Headwaters of the North Concho River and Lacy Creek watersheds (USGS HUC 120910401 and 1209010402). No FEMA studies have been done for the study area.

Center coordinates: 31.948317°, -101.392849°

4. NEAREST TRADITIONAL NAVIGABLE WATER (TNW), INTERSTATE WATER, OR THE TERRITORIAL SEAS TO WHICH THE AQUATIC RESOURCE IS CONNECTED. Not Applicable.
5. FLOWPATH FROM THE SUBJECT AQUATIC RESOURCES TO A TNW, INTERSTATE WATER, OR THE TERRITORIAL SEAS Not applicable, all dryland overland flow.

6. SECTION 10 JURISDICTIONAL WATERS⁵: Describe aquatic resources or other features within the review area determined to be jurisdictional in accordance with Section 10 of the Rivers and Harbors Act of 1899. Include the size of each aquatic resource or other feature within the review area and how it was determined to be jurisdictional in accordance with Section 10.⁶ Not applicable, 100% dryland.
7. SECTION 404 JURISDICTIONAL WATERS: Describe the aquatic resources within the review area that were found to meet the definition of waters of the United States in accordance with the pre-2015 regulatory regime and consistent with the Supreme Court's decision in *Sackett*. List each aquatic resource separately, by name, consistent with the naming convention used in section 1, above. Include a rationale for each aquatic resource, supporting that the aquatic resource meets the relevant category of "waters of the United States" in the pre-2015 regulatory regime. The rationale should also include a written description of, or reference to a map in the administrative record that shows, the lateral limits of jurisdiction for each aquatic resource, including how that limit was determined, and incorporate relevant references used. Include the size of each aquatic resource in acres or linear feet and attach and reference related figures as needed.
 - a. TNWs (a)(1): Not applicable.
 - b. Interstate Waters (a)(2): Not applicable.
 - c. Other Waters (a)(3): Not applicable.
 - d. Impoundments (a)(4): Not applicable.
 - e. Tributaries (a)(5): Not applicable.
 - f. The territorial seas (a)(6): Not applicable.
 - g. Adjacent wetlands (a)(7): Not applicable.

⁵ 33 CFR 329.9(a) A waterbody which was navigable in its natural or improved state, or which was susceptible of reasonable improvement (as discussed in § 329.8(b) of this part) retains its character as "navigable in law" even though it is not presently used for commerce or is presently incapable of such use because of changed conditions or the presence of obstructions.

⁶ This MFR is not to be used to make a report of findings to support a determination that the water is a navigable water of the United States. The district must follow the procedures outlined in 33 CFR part 329.14 to make a determination that water is a navigable water of the United States subject to Section 10 of the RHA.

8. NON-JURISDICTIONAL AQUATIC RESOURCES AND FEATURES

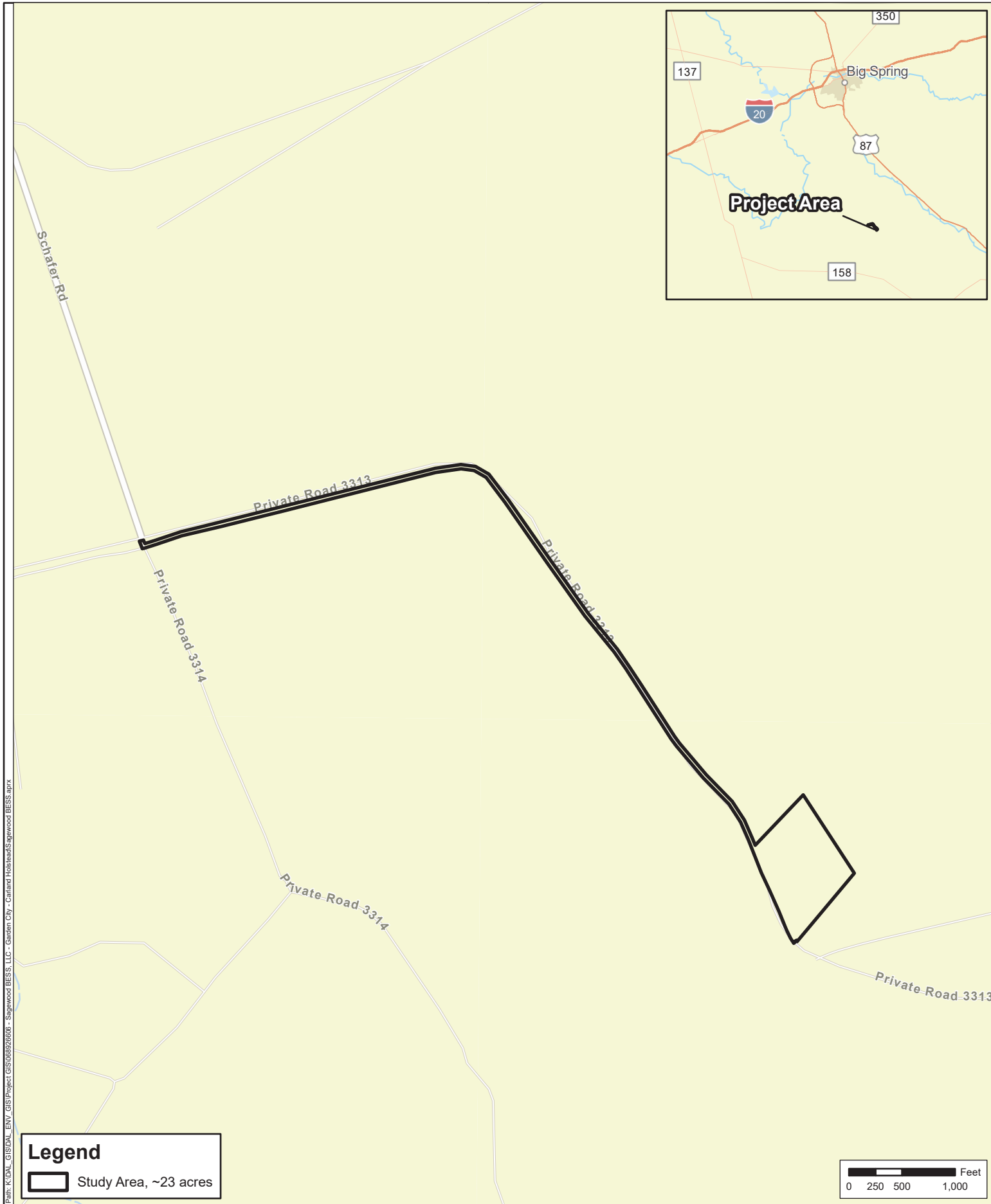
- a. Describe aquatic resources and other features within the review area identified as “generally non-jurisdictional” in the preamble to the 1986 regulations (referred to as “preamble waters”).⁷ Include size of the aquatic resource or feature within the review area and describe how it was determined to be non-jurisdictional under the CWA as a preamble water. Not applicable. 100% dryland.
- b. Describe aquatic resources and features within the review area identified as “generally not jurisdictional” in the *Rapanos* guidance. Include size of the aquatic resource or feature within the review area and describe how it was determined to be non-jurisdictional under the CWA based on the criteria listed in the guidance. Not applicable. 100% dryland.
- c. Describe aquatic resources and features identified within the review area as waste treatment systems, including treatment ponds or lagoons designed to meet the requirements of CWA. Include the size of the waste treatment system within the review area and describe how it was determined to be a waste treatment system. Not applicable. 100% dryland.
- d. Describe aquatic resources and features within the review area determined to be prior converted cropland in accordance with the 1993 regulations (reference 2.b.). Include the size of the aquatic resource or feature within the review area and describe how it was determined to be prior converted cropland. Not applicable. 100% dryland.
- e. Describe aquatic resources (i.e. lakes and ponds) within the review area, which do not have a nexus to interstate or foreign commerce, and prior to the January 2001 Supreme Court decision in “*SWANCC*,” would have been jurisdictional based solely on the “Migratory Bird Rule.” Include the size of the aquatic resource or feature, and how it was determined to be an “isolated water” in accordance with *SWANCC*. Not applicable. 100% dryland.
- f. Describe aquatic resources and features within the review area that were determined to be non-jurisdictional because they do not meet one or more categories of waters of the United States under the pre-2015 regulatory regime consistent with the Supreme Court’s decision in *Sackett* (e.g., tributaries that are non-relatively permanent waters; non-tidal wetlands that do not have a continuous surface connection to a jurisdictional water). Not applicable. 100% dryland.

⁷ 51 FR 41217, November 13, 1986.


CESWF-RDE


SUBJECT: Pre-2015 Regulatory Regime Approved Jurisdictional Determination in Light of *Sackett v. EPA*, 143 S. Ct. 1322 (2023), SWF-2024-00229


9. DATA SOURCES. List sources of data/information used in making determination. Include titles and dates of sources used and ensure that information referenced is available in the administrative record.
 - a. There were no USACE field visits; Contractor made site visits on December 20, 2022, and February 28, 2024. USACE office evaluation was conducted on May 10, 2024.
 - b. National Regulatory Viewer – SWD-Texas, accessed on May 10, 2024, various layers including National Hydrography Dataset, 3DEP Hillshade, USGS topography maps, National Wetlands Inventory.
 - c. Maps, delineation report of aquatic resources and other information submitted on behalf of the applicant – Map enclosed, additional information is available within the electronic project file, SWF-2024-00229.
 - d. Aerial imagery provided by online resources, Google Earth Pro and Historicaaerial.com (all available years)
10. OTHER SUPPORTING INFORMATION. Not applicable.
11. NOTE: The structure and format of this MFR were developed in coordination with the EPA and Department of the Army. The MFR's structure and format may be subject to future modification or may be rescinded as needed to implement additional guidance from the agencies; however, the approved jurisdictional determination described herein is a final agency action.



Legend

 Study Area, ~23 acres



<p>FIGURE</p> <p>1</p>	<p>DATE: 03/29/2024</p> <p>DRAWN: TMB</p> <p>CHECKED: MMC</p> <p>KHA NO.: 068926606</p>	<p>Vicinity Map</p> <p>Source: ESRI Basemap</p>	<p>Sagewood BESS, LLC</p> <p>Garden City, Glasscock County, Texas</p>		<p>Kimley»Horn</p> <p><small>This product is for informational purposes and may not have been prepared for, or be suitable for, legal, engineering, or survey purposes. It does not represent an on-the-ground survey and represents only the approximate relative location of property boundaries.</small></p>
-------------------------------	---	---	---	---	--

Path: K:\DAL_GIS\DAL_ENV\GIS\project\GIS068926606 - Sagewood BESS, LLC - Garden City - Calland Holstead\Sagewood BESS.aprx



FIGURE
3

DATE: 08/20/2024
DRAWN: TMR
CHECKED: MAC
FOIA NO.: 08420829

Final Aquatic Feature Map

Source: NAIP September 2020

Sagewood BESS, LLC

Garden City, Glasscock County, Texas



Kimley»Horn

Kimley-Horn and Associates, Inc. is an Equal Opportunity Employer. Minorities and women are encouraged to apply. All rights reserved. The information herein is for the sole use of the client and is not to be distributed to any other party without the written consent of Kimley-Horn and Associates, Inc.